

DIMENSIONS IN METRES
ELEVATIONS IN FEET

AERODROME OBSTACLE CHART-ICAO
TYPE A-OPERATING LIMITATIONS

BORLÄNGE
SWEDEN

AD 2-ESSD-3-1
RWY 14

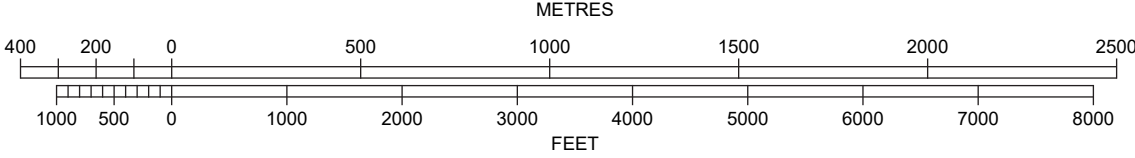
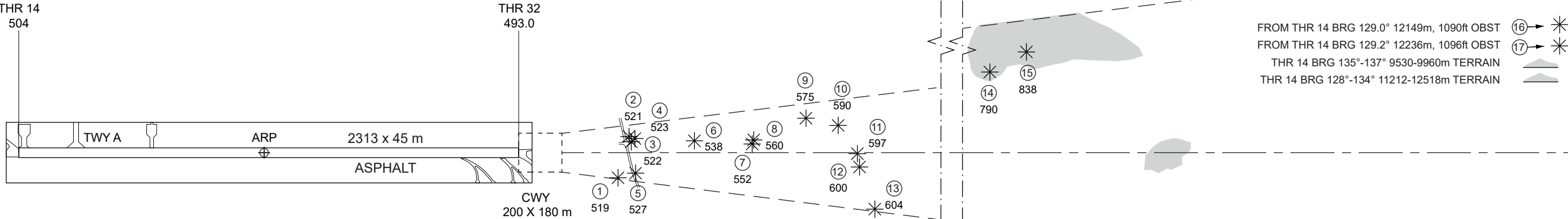
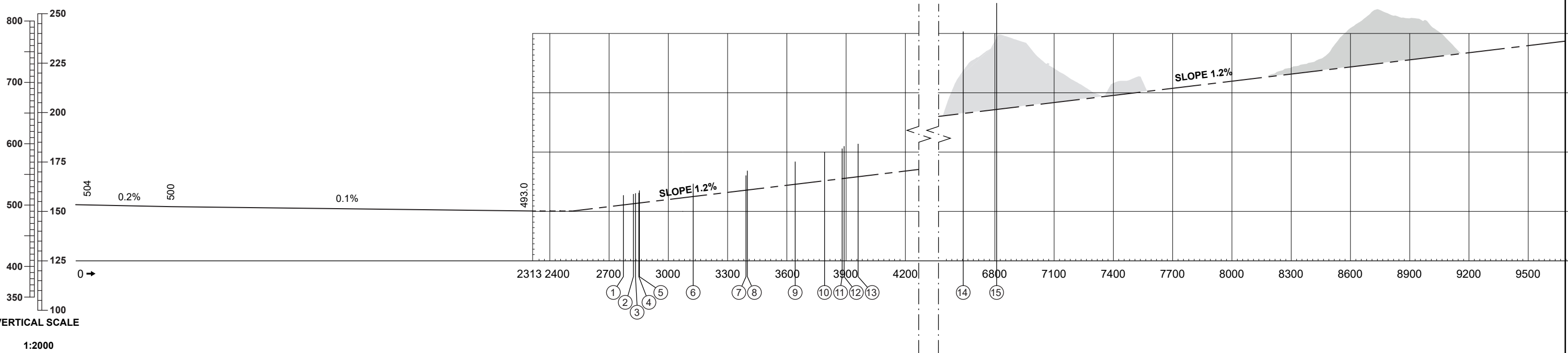
AERODROME ELEVATION 504 FEET
MAGNETIC VARIATION 5° E 2020

RUNWAY BEARINGS
14 = GEO 132.41°; MAG 127°

RWY 14 DECLARED DISTANCES

2313 TAKE-OFF RUN AVAILABLE
2513 TAKE-OFF DISTANCE AVAILABLE
2313 ACCELERATE STOP DIST. AVAILABLE
2313 LANDING DISTANCE AVAILABLE

FEET METRES



ORDER OF ACCURACY
HORIZONTAL 5 m
VERTICAL 1 ft

LEGEND	
IDENTIFICATION NUMBER	①
POLE, TOWER, SPIRE, ANTENNA, ETC.	○
TREE OR SHRUB	✱
TERRAIN PENETRATING OBSTACLE PLANE	▲

LFV

CHANGE: Editorial.

AIRAC AIP AMDT 3/2025

ESSD-AOC 14
12 JUN 2025